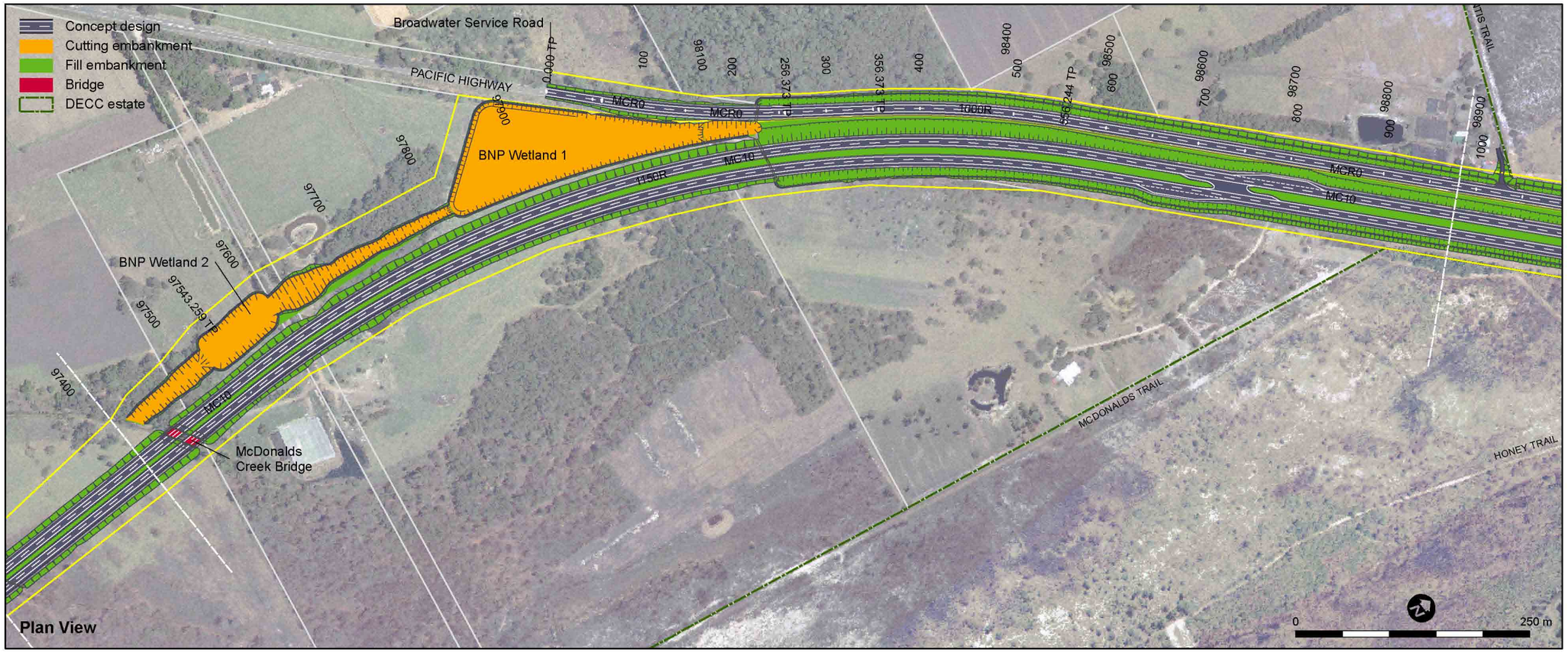

Plan View

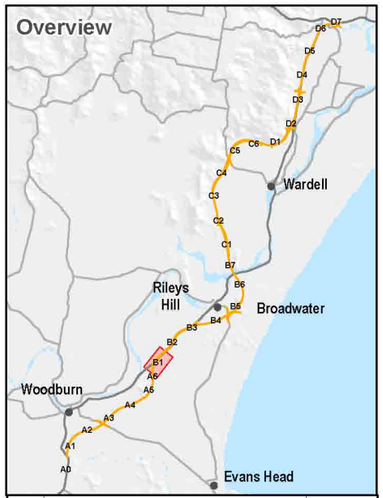

Issue	Description	Date
P4	Concept design display	17MAR08
P3	Concept design updated	23OCT07
P2	Concept design updated	29AUG07
P1	Issued for information	22MAR07

Status: **CONCEPT**

Scale	1:5,000	Current Issue Signatures	
		Drawn	L.WILHELMSEDER
Original Size	A3	Checked	A.SHOEBOTHAM
Datum	GDA 94	Approved	L.CAIN
Projection	MGA56	© Copyright reserved	

Filename: G515-NS02500-NSK-P4

Disclaimer

Base data including cadastre (to 2003), topography, cultural features and drainagedata (from 1985 to 2002) under licence to RTA by the Department of Lands. Orthoview aerial photomosaic flown between September 2000 and October 2004 under licence to RTA by the Department of Lands. Copyright Department of Lands.

Disclaimer: RTA does not warrant that the data does not contain errors and shall be in no way liablefor any loss, damage or injury suffered consequent upon the existence of errors in the data.

Client: RTA

HYDER CONSULTING PTY LTD
ABN 76 104 485 289
Locked Bag 6503
North Sydney NSW 2060
Australia

Tel: +61 (0)2 8907 9000
Fax: +61 (0)2 8907 9001
www.hyderconsulting.com

Project

H10 - PACIFIC HIGHWAY
WOODBURN TO BALLINA
ROUTE SELECTION STUDY

Title

Concept Design
Aerial Photograph Mosaic
Section B - Plan and Profile
Sheet 1

Drawing No.	Project No.	Issue
G515	NS02500	P4

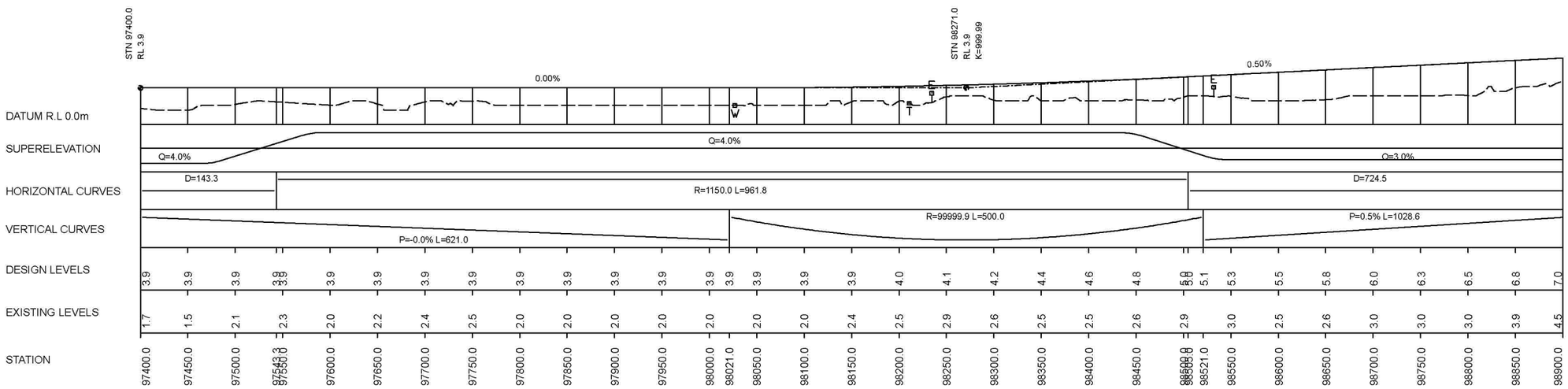

DESIGN CONTROL MC10 - PACIFIC HIGHWAY

SCALE - Hor 1:5000 Ver 1:500

Long Section

50mm on original

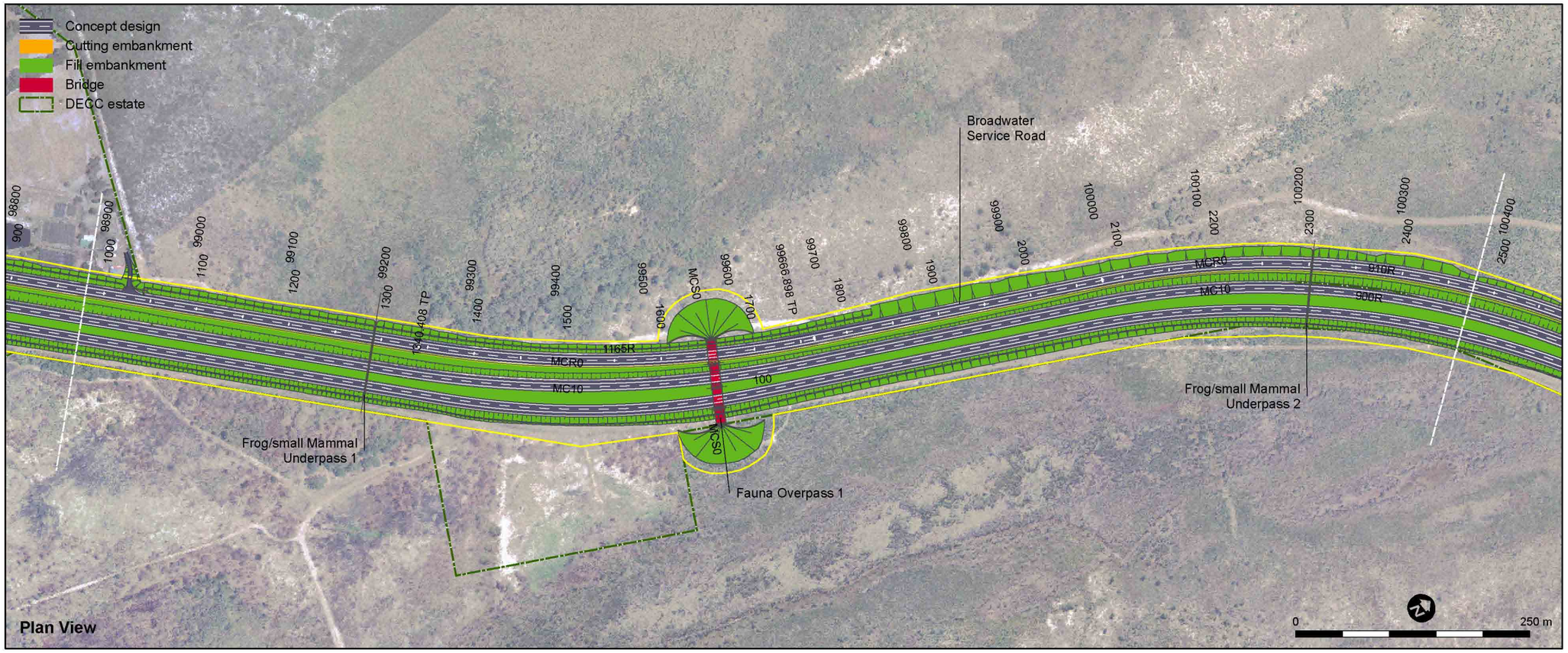

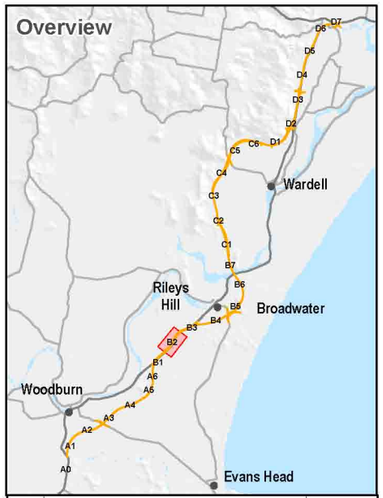

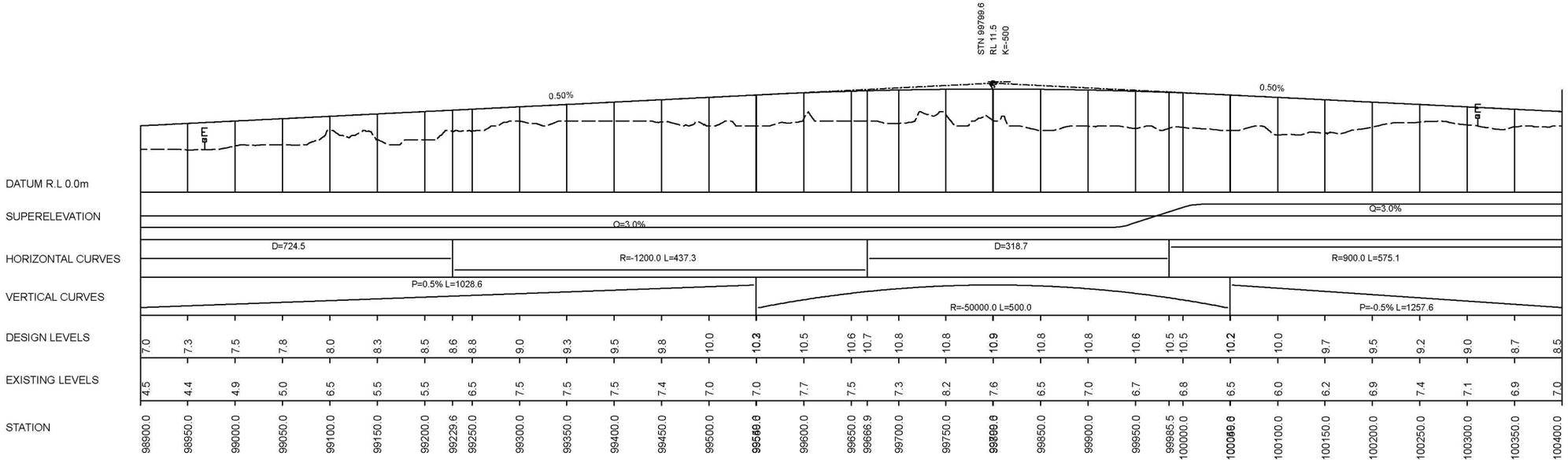

Long Section

50mm on original

Issue	Description	Date
P4	Concept design display	17MAR08
P3	Concept design updated	23OCT07
P2	Concept design updated	29AUG07
P1	Issued for information	22MAR07

Status: **CONCEPT**

Scale	1:5,000	Current Issue Signatures
Original Size	A3	Drawn L.WILHELMSEDER
Datum	GDA 94	Checked A.SHOEBOTHAM
Projection	MGA56	Approved L.CAIN
		© Copyright reserved

Filename: G515-NS02500-NSK-P4

Disclaimer

Base data including cadastre (to 2003), topography, cultural features and drainagedata (from 1985 to 2002) under licence to RTA by the Department of Lands. Orthoview aerial photomosaic flown between September 2000 and October 2004 under licence to RTA by the Department of Lands. Copyright Department of Lands.

Disclaimer: RTA does not warrant that the data does not contain errors and shall be in no way liablefor any loss, damage or injury suffered consequent upon the existence of errors in the data.

Client: RTA

HYDER CONSULTING PTY LTD
ABN 76 104 485 289
Locked Bag 6503
North Sydney NSW 2060
Australia

Tel: +61 (0)2 8907 9000
Fax: +61 (0)2 8907 9001
www.hyderconsulting.com

Project

H10 - PACIFIC HIGHWAY
WOODBURN TO BALLINA
ROUTE SELECTION STUDY

Title

Concept Design
Aerial Photograph Mosaic
Section B - Plan and Profile
Sheet 2

Drawing No.	Project No.	Issue
G515	NS02500	P4

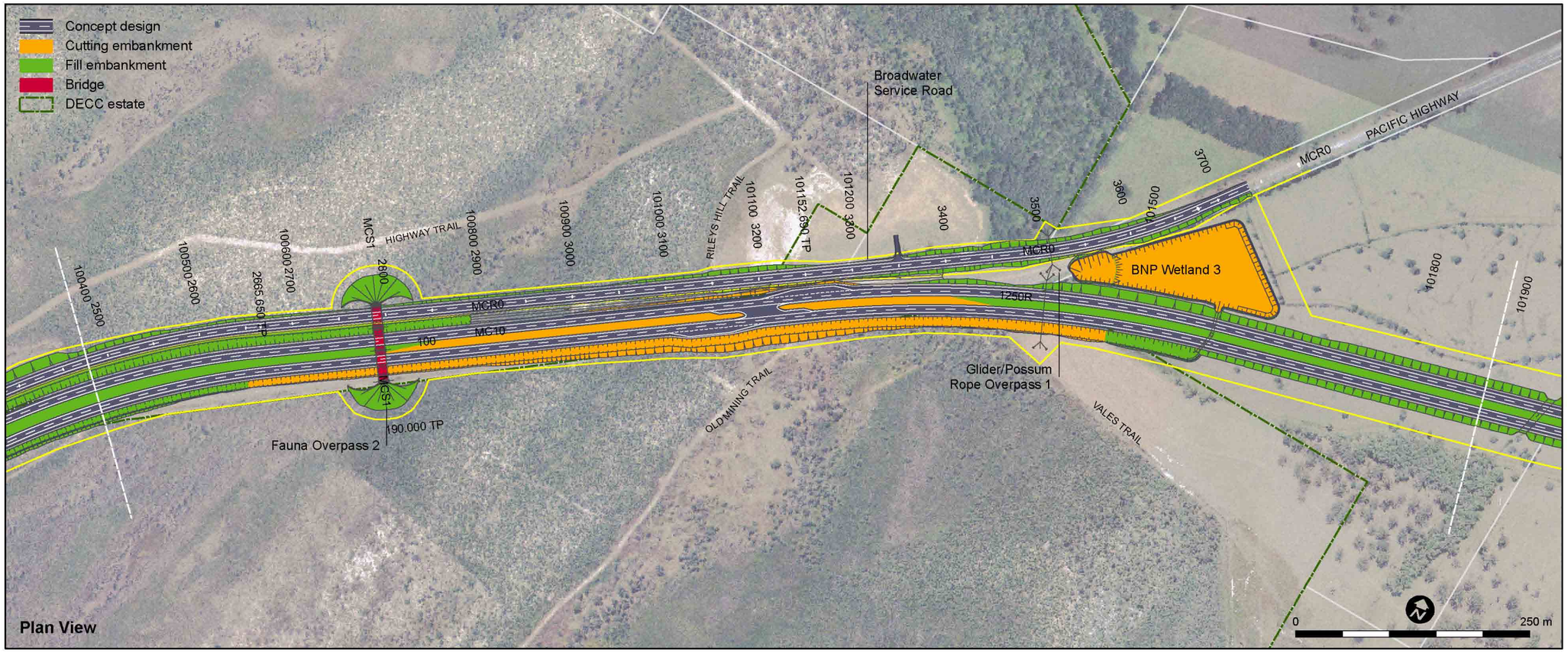

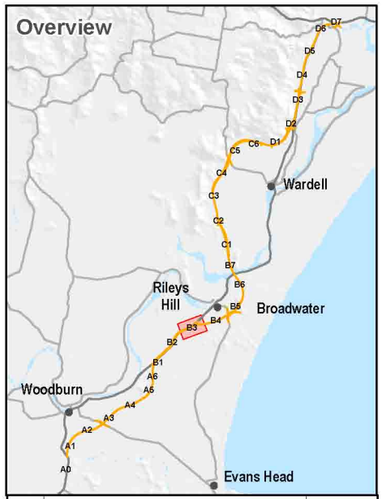

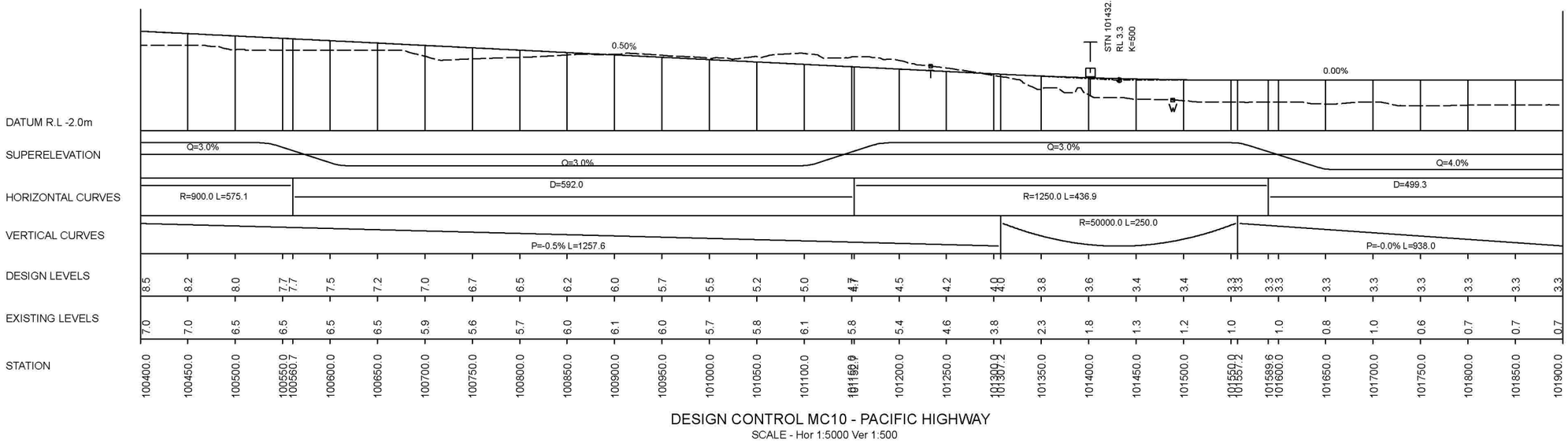

DESIGN CONTROL MC10 - PACIFIC HIGHWAY
SCALE - Hor 1:5000 Ver 1:500

Long Section

50mm on original

Issue	Description	Date
P4	Concept design display	17MAR08
P3	Concept design updated	23OCT07
P2	Concept design updated	29AUG07
P1	Issued for information	22MAR07

Status: **CONCEPT**

Scale	1:5,000	Current Issue Signatures
Original Size	A3	Drawn L.WILHELMSEDER
Datum	GDA 94	Checked A.SHOEBOTHAM
Projection	MGA56	Approved L.CAIN
		© Copyright reserved

Filename: G515-NS02500-NSK-P4

Disclaimer

Base data including cadastre (to 2003), topography, cultural features and drainagedata (from 1985 to 2002) under licence to RTA by the Department of Lands. Orthoview aerial photomosaic flown between September 2000 and October 2004 under licence to RTA by the Department of Lands. Copyright Department of Lands.

Disclaimer: RTA does not warrant that the data does not contain errors and shall be in no way liablefor any loss, damage or injury suffered consequent upon the existence of errors in the data.

Client: RTA

HYDER CONSULTING PTY LTD
ABN 76 104 485 289
Locked Bag 6503
North Sydney NSW 2060
Australia
Tel: +61 (0)2 8907 9000
Fax: +61 (0)2 8907 9001
www.hyderconsulting.com

Project

H10 - PACIFIC HIGHWAY
WOODBURN TO BALLINA
ROUTE SELECTION STUDY

Title

Concept Design
Aerial Photograph Mosaic
Section B - Plan and Profile
Sheet 3

Drawing No.	Project No.	Issue
G515	NS02500	P4

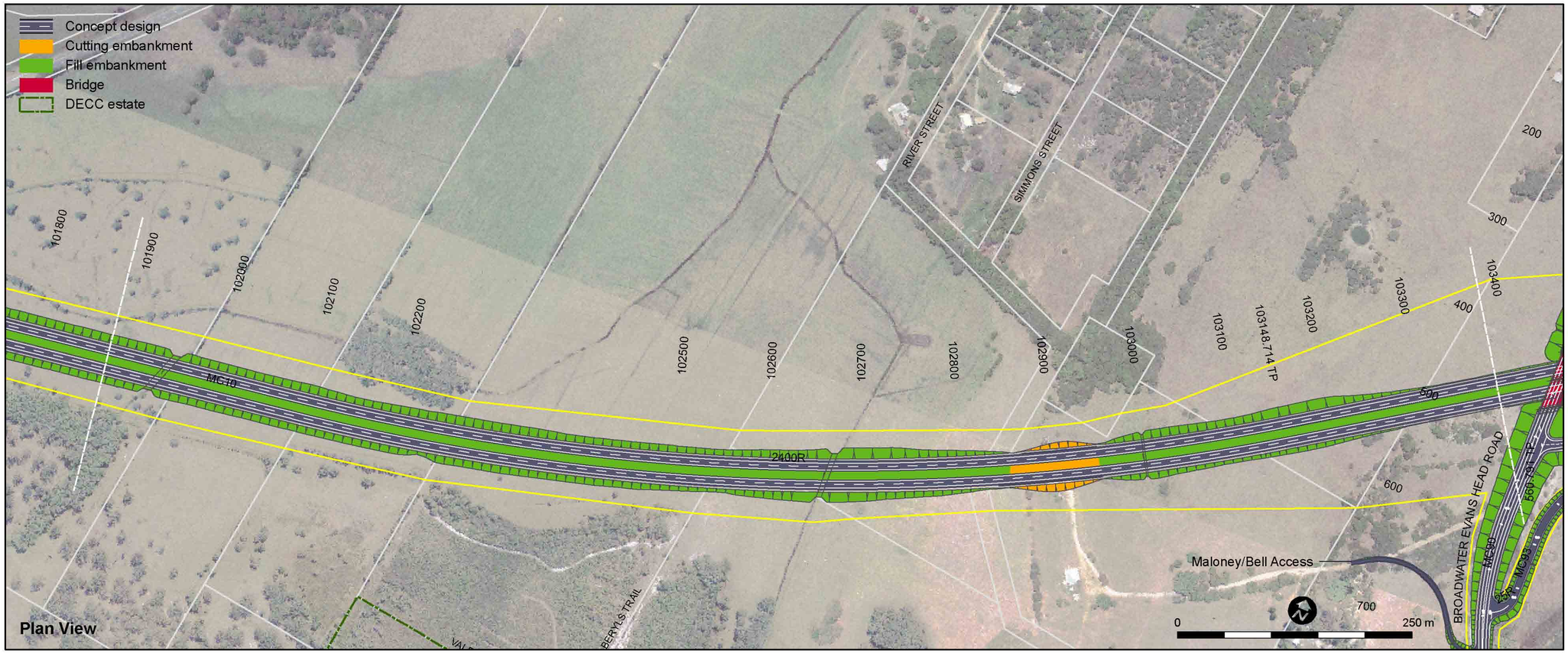

Plan View

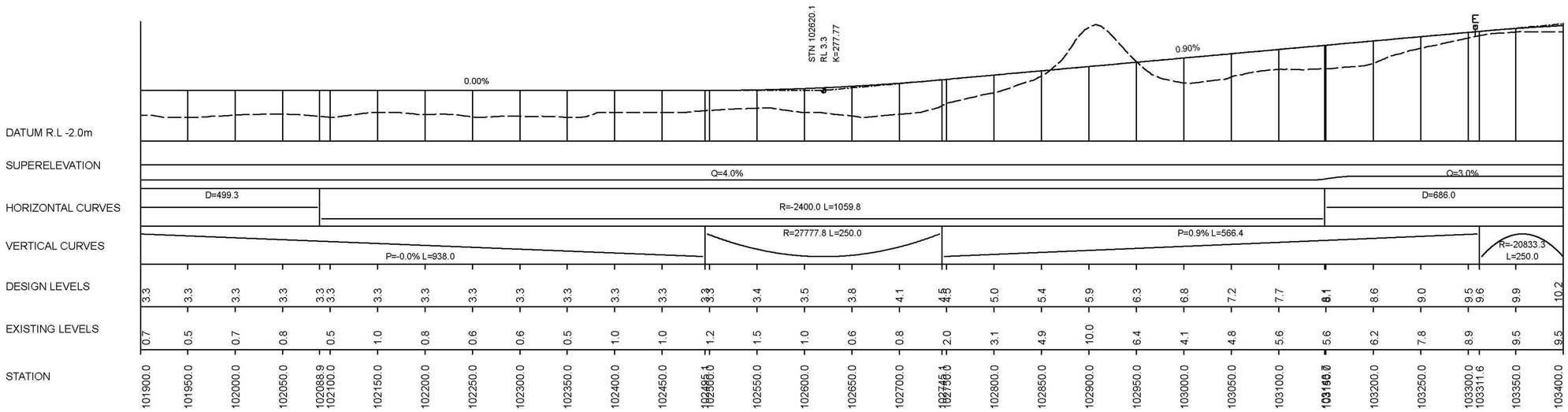

DESIGN CONTROL MC10 - PACIFIC HIGHWAY
SCALE - Hor 1:5000 Ver 1:500

Long Section

50mm on original

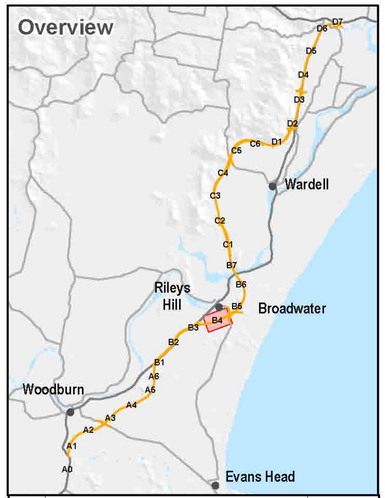

Issue	Description	Date
P4	Concept design display	17MAR08
P3	Concept design updated	23OCT07
P2	Concept design updated	29AUG07
P1	Issued for information	22MAR07

Status: **CONCEPT**

Scale	1:5,000	Current Issue Signatures	
Original Size	A3	Drawn L.WILHELMSEDER	
Datum	GDA 94	Checked A.SHOEBOTHAM	
Projection	MGA56	Approved L.CAIN	
		© Copyright reserved	

Filename: G515-NS02500-NSK-P4

Disclaimer

Base data including cadastre (to 2003), topography, cultural features and drainagedata (from 1985 to 2002) under licence to RTA by the Department of Lands. Orthoview aerial photomosaic flown between September 2000 and October 2004 under licence to RTA by the Department of Lands. Copyright Department of Lands.

Disclaimer: RTA does not warrant that the data does not contain errors and shall be in no way liablefor any loss, damage or injury suffered consequent upon the existence of errors in the data.

Client

RTA

HYDER CONSULTING PTY LTD
ABN 76 104 485 289
Locked Bag 6503
North Sydney NSW 2060
Australia

Tel: +61 (0)2 8907 9000
Fax: +61 (0)2 8907 9001
www.hyderconsulting.com

Project

H10 - PACIFIC HIGHWAY
WOODBURN TO BALLINA
ROUTE SELECTION STUDY

Title

Concept Design
Aerial Photograph Mosaic
Section B - Plan and Profile
Sheet 4

Drawing No.	Project No.	Issue
G515	NS02500	P4

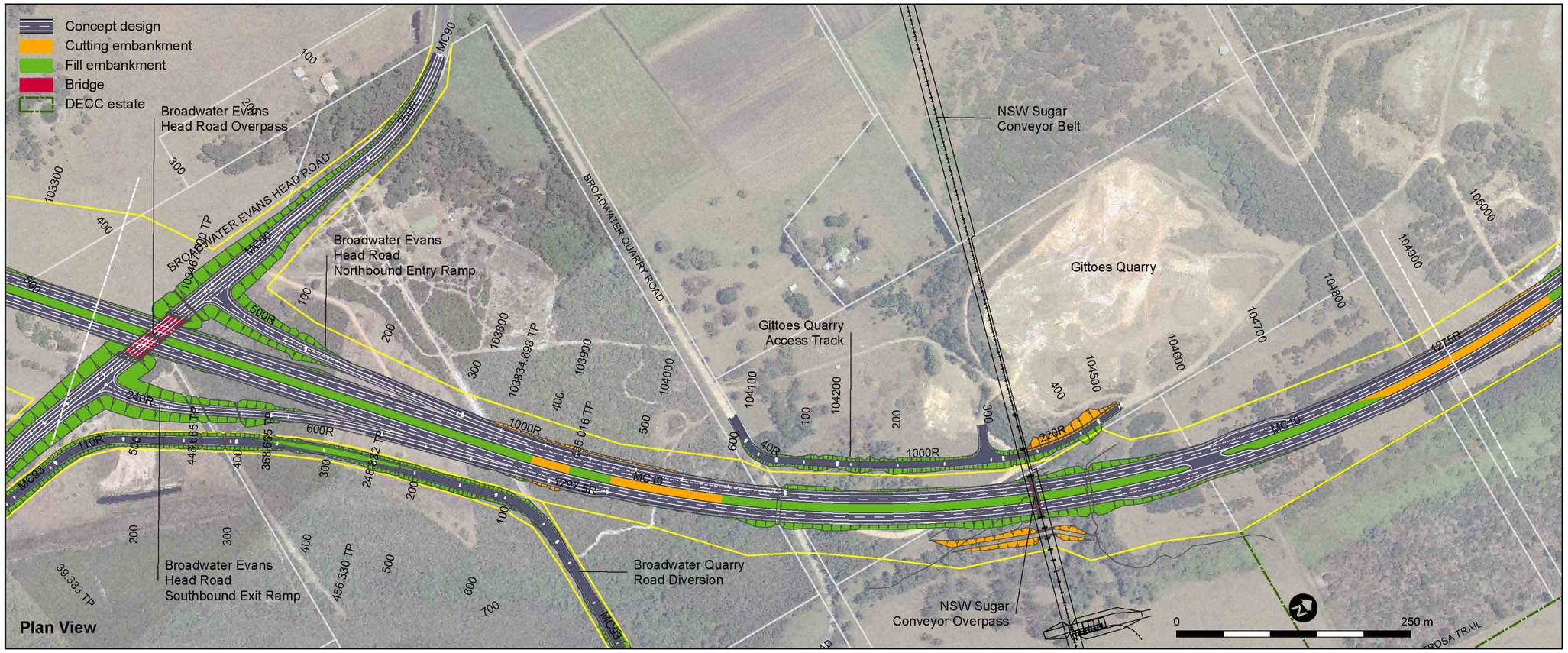

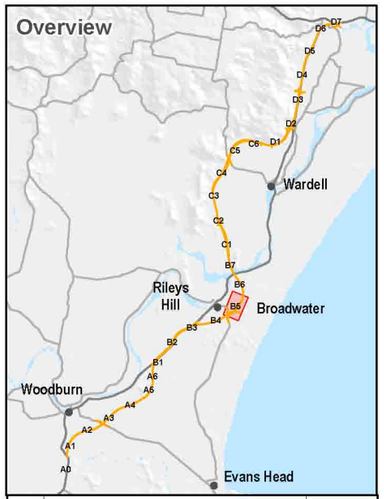

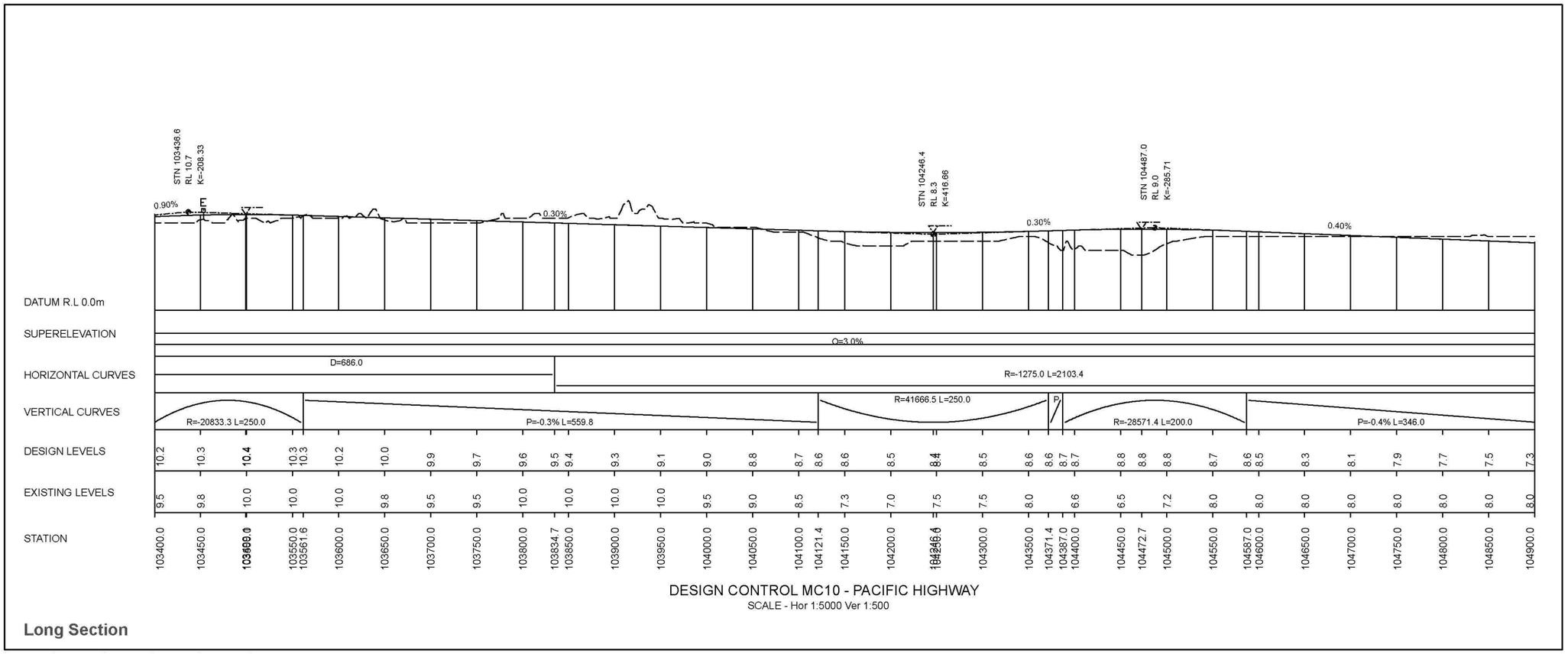

Issue	Description	Date
P4	Concept design display	17MAR08
P3	Concept design updated	23OCT07
P2	Concept design updated	29AUG07
P1	Issued for information	22MAR07

Status: **CONCEPT**

Scale	1:5,000	Current Issue Signatures
Original Size	A3	Drawn L.WILHELMSEDER
Datum	GDA 94	Checked A.SHOEBOTHAM
Projection	MGA56	Approved L.CAIN
		© Copyright reserved

Filename: G515-NS02500-NSK-P4

Disclaimer

Base data including cadastre (to 2003), topography, cultural features and drainagedata (from 1985 to 2002) under licence to RTA by the Department of Lands. Orthoview aerial photomosaic flown between September 2000 and October 2004 under licence to RTA by the Department of Lands. Copyright Department of Lands.

Disclaimer: RTA does not warrant that the data does not contain errors and shall be in no way liablefor any loss, damage or injury suffered consequent upon the existence of errors in the data.

Client: RTA

HYDER CONSULTING PTY LTD
ABN 76 104 485 289
Locked Bag 6503
North Sydney NSW 2060
Australia

Tel: +61 (0)2 8907 9000
Fax: +61 (0)2 8907 9001
www.hyderconsulting.com

Project

H10 - PACIFIC HIGHWAY WOODBURN TO BALLINA ROUTE SELECTION STUDY

Title

Concept Design
Aerial Photograph Mosaic
Section B - Plan and Profile
Sheet 5

Drawing No.	Project No.	Issue
G515	NS02500	P4

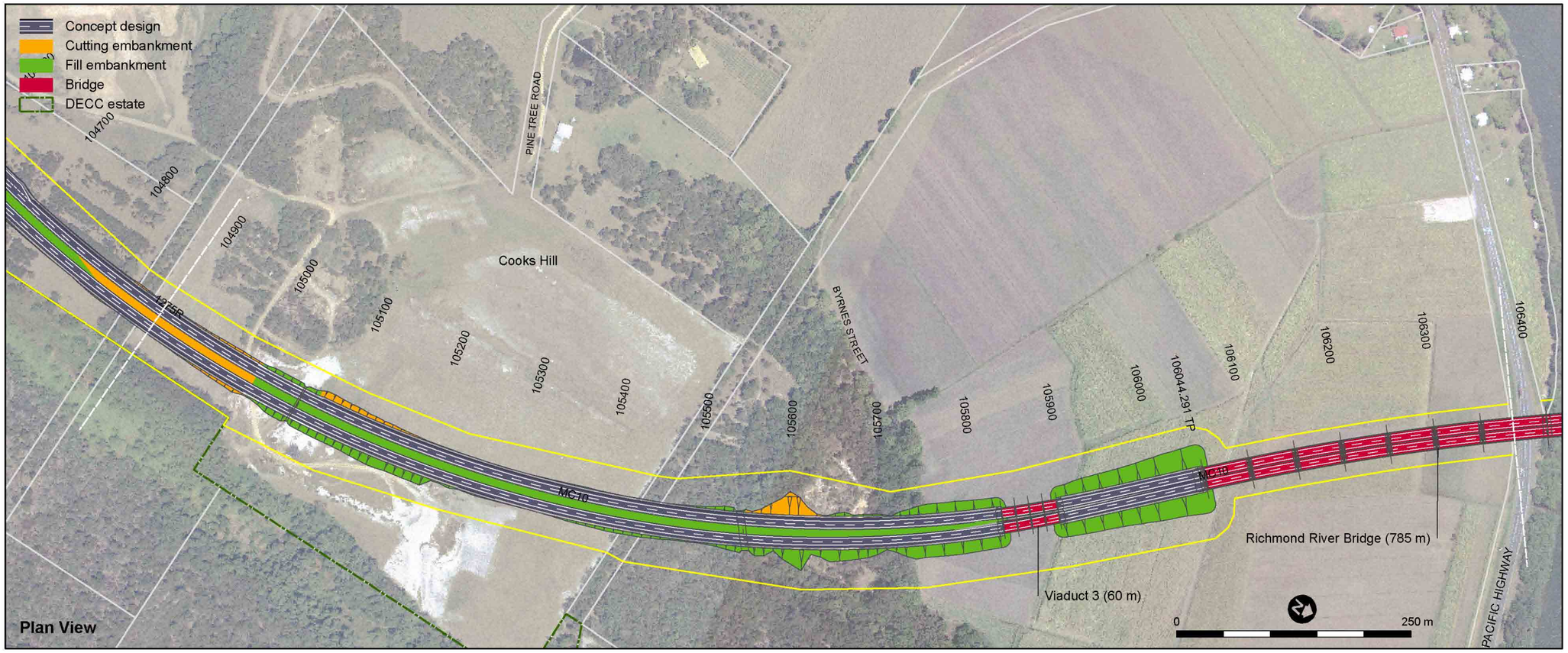

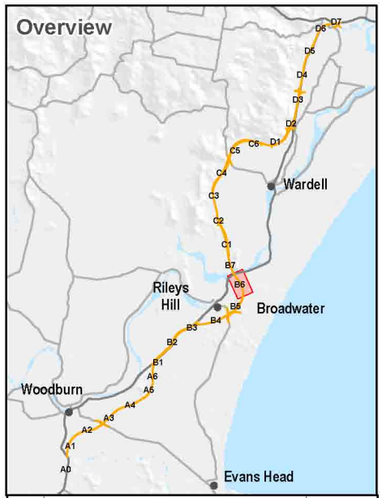

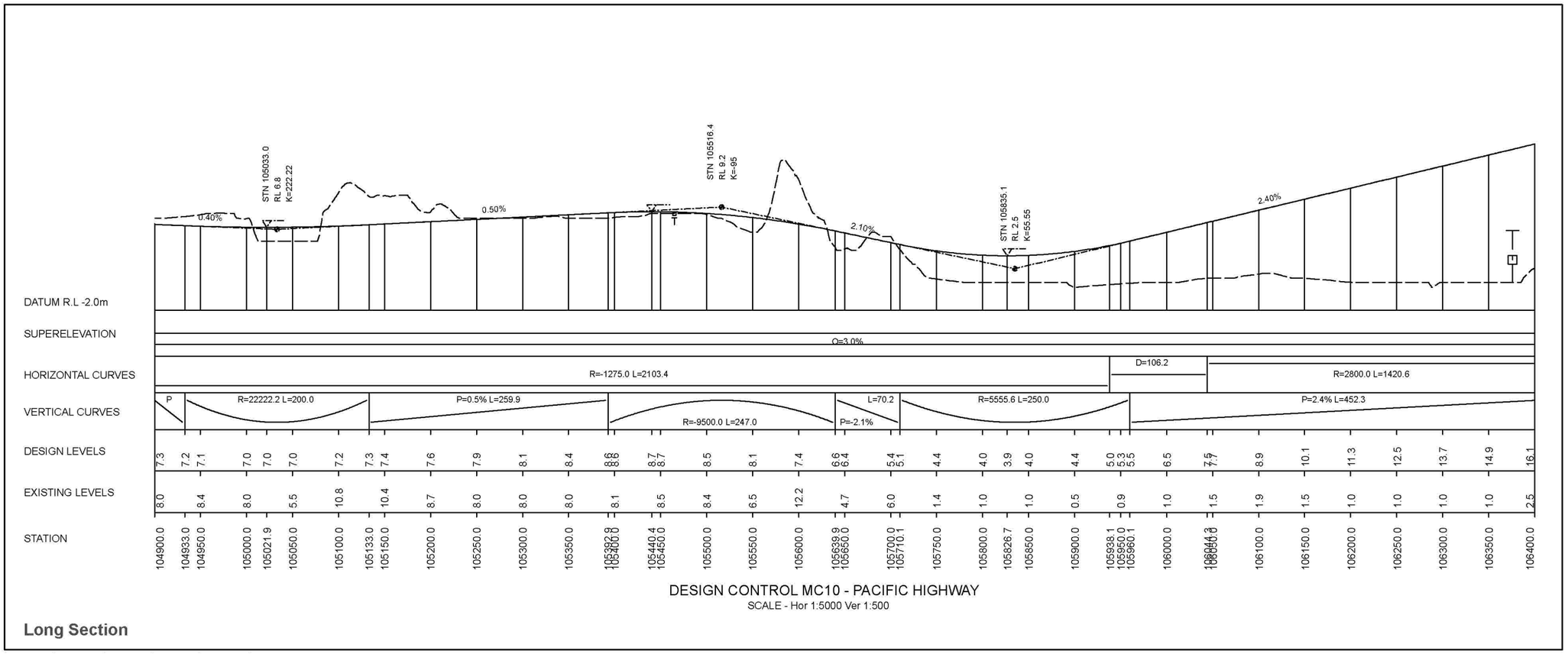

50mm on original

Issue	Description	Date
P4	Concept design display	17MAR08
P3	Concept design updated	23OCT07
P2	Concept design updated	29AUG07
P1	Issued for information	22MAR07

Status: **CONCEPT**

Scale	1:5,000	Current Issue Signatures
Original Size	A3	Drawn L.WILHELMSEDER
Datum	GDA 94	Checked A.SHOEBOTHAM
Projection	MGA56	Approved L.CAIN
		© Copyright reserved

Filename: G515-NS02500-NSK-P4

Disclaimer

Base data including cadastre (to 2003), topography, cultural features and drainagedata (from 1985 to 2002) under licence to RTA by the Department of Lands. Orthoview aerial photomosaic flown between September 2000 and October 2004 under licence to RTA by the Department of Lands. Copyright Department of Lands.

Disclaimer: RTA does not warrant that the data does not contain errors and shall be in no way liablefor any loss, damage or injury suffered consequent upon the existence of errors in the data.

Client: RTA

HYDER CONSULTING PTY LTD
ABN 76 104 485 289
Locked Bag 6503
North Sydney NSW 2060
Australia

Tel: +61 (0)2 8907 9000
Fax: +61 (0)2 8907 9001
www.hyderconsulting.com

Project

H10 - PACIFIC HIGHWAY WOODBURN TO BALLINA ROUTE SELECTION STUDY

Title

Concept Design
Aerial Photograph Mosaic
Section B - Plan and Profile
Sheet 6

Drawing No.	Project No.	Issue
G515	NS02500	P4

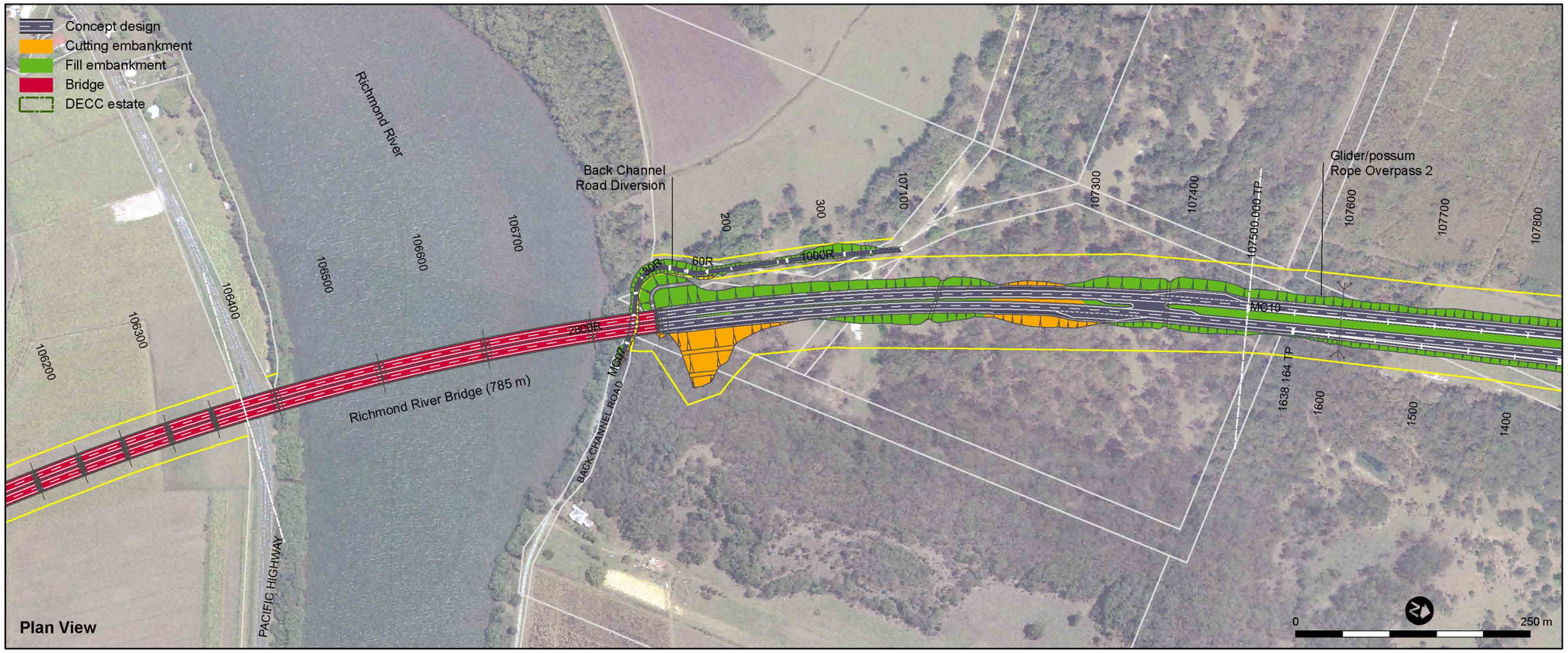

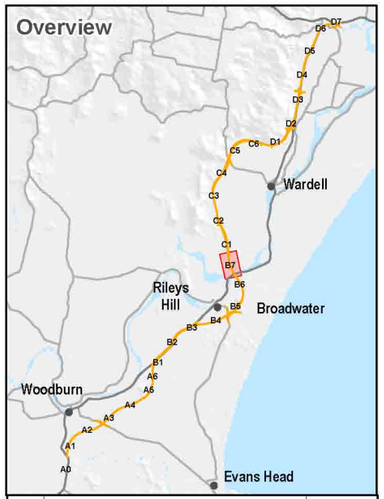

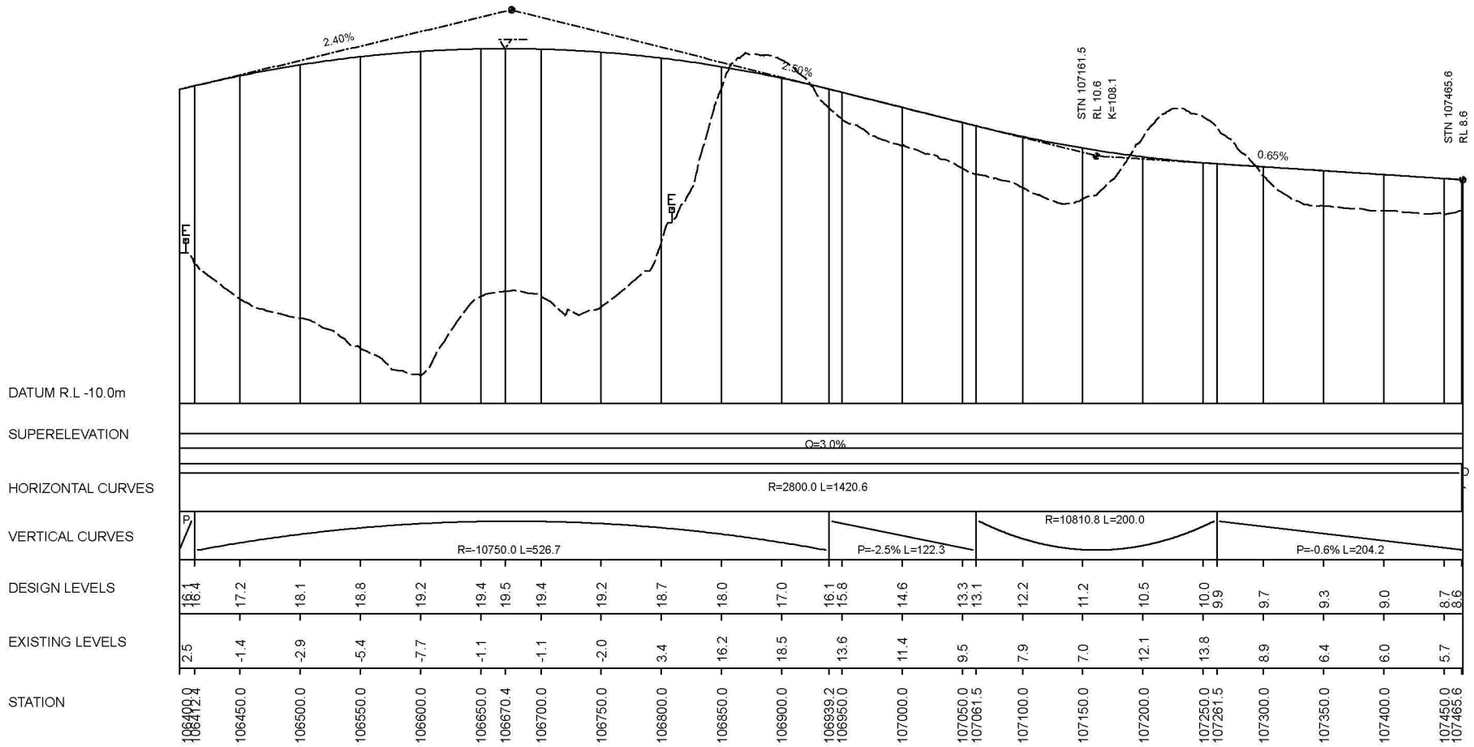

DESIGN CONTROL MC10 - PACIFIC HIGHWAY
SCALE - Hor 1:5000 Ver 1:500

Long Section

50mm on original

Issue	Description	Date
P4	Concept design display	17MAR08
P3	Concept design updated	23OCT07
P2	Concept design updated	29AUG07
P1	Issued for information	22MAR07

Status: **CONCEPT**

Scale	1:5,000	Current Issue Signatures
Original Size	A3	Drawn L.WILHELMSEDER
Datum	GDA 94	Checked A.SHOEBOTHAM
Projection	MGA56	Approved L.CAIN
		© Copyright reserved

Filename: G515-NS02500-NSK-P4

Disclaimer

Base data including cadastre (to 2003), topography, cultural features and drainagedata (from 1985 to 2002) under licence to RTA by the Department of Lands. Orthoview aerial photomosaic flown between September 2000 and October 2004 under licence to RTA by the Department of Lands. Copyright Department of Lands.

Disclaimer: RTA does not warrant that the data does not contain errors and shall be in no way liablefor any loss, damage or injury suffered consequent upon the existence of errors in the data.

Client

RTA

HYDER CONSULTING PTY LTD
ABN 76 104 485 289
Locked Bag 6503
North Sydney NSW 2060
Australia

Tel: +61 (0)2 8907 9000
Fax: +61 (0)2 8907 9001
www.hyderconsulting.com

Project

H10 - PACIFIC HIGHWAY
WOODBURN TO BALLINA
ROUTE SELECTION STUDY

Title

Concept Design
Aerial Photograph Mosaic
Section B - Plan and Profile
Sheet 7

Drawing No.	Project No.	Issue
G515	NS02500	P4